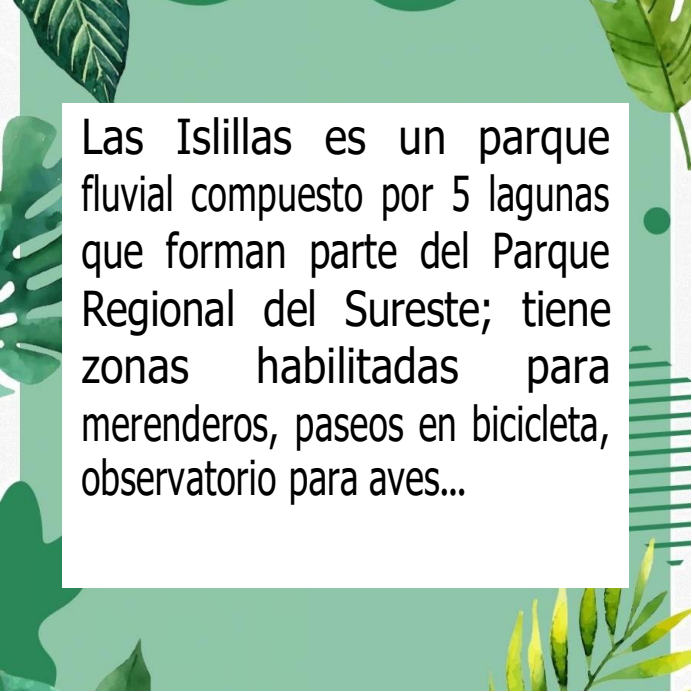


The background is a solid teal color. It is decorated with various botanical illustrations: a large green leaf in the top left, a monstera leaf on the left side, a fern frond in the bottom right, and a stylized green leaf in the top right. A white vertical bar is positioned on the left side of the page. The text "¿Qué son?" is written in a black, cursive font in the center of the page.

¿Qué son?

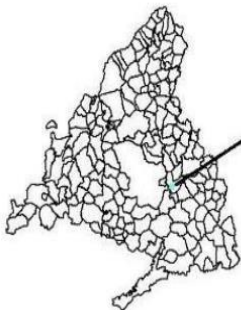
The background of the slide is a light green color, decorated with various green leaves and foliage. In the top left, there is a large, detailed leaf with prominent veins. In the top right, there is a smaller leaf. On the left side, there is a large, dark green leaf with a characteristic hole pattern, similar to a Monstera. At the bottom, there are several smaller, lighter green leaves and stems. The text is centered in a white rectangular box.

Las Islillas es un parque fluvial compuesto por 5 lagunas que forman parte del Parque Regional del Sureste; tiene zonas habilitadas para merenderos, paseos en bicicleta, observatorio para aves...

The background is a light teal color. On the left side, there is a vertical light blue bar. Various green leaves are scattered around the edges: a large monstera leaf on the left, a smaller leaf at the top left, a large leaf at the top right, and a branch with yellow-green leaves at the bottom right. There are also some abstract green shapes, including a circle at the top and a series of horizontal lines on the right side.

Localización

Las Islillas se encuentran en
Mejorada del Campo (28840),
Madrid.



The background is a light teal color. It features several decorative elements: a large monstera leaf on the left, a smaller leaf in the top left, a leaf in the top right, and a branch with yellow-green leaves in the bottom right. There are also some abstract shapes, including a white vertical bar on the left and a series of horizontal lines on the right.

Cuenca Fluvial



Su cuenca fluvial es el Tajo


Nos podemos encontrar en Las Islillas los siguientes ríos:

- Henares

- Jarama


The background is a solid teal color. It is decorated with various botanical illustrations: a large monstera leaf on the left, a smaller leaf in the top left, a leaf in the top right, and a branch with yellow-green buds in the bottom right. There are also geometric elements: a white vertical bar on the left, a small teal circle in the upper right, and a series of horizontal teal lines on the right side.

Figuras De Protección




-Humedal incluido en el Catálogo de Embalses y Humedales de la Comunidad de Madrid y en el Inventario Español de Zonas Húmedas.

-Zona especial de conservación (ZEC) "Vegas, Cuestas y Páramos del Sureste de Madrid".

The background is a light green color with various leaf patterns. There are large, detailed leaves in the corners and smaller, stylized leaf shapes scattered throughout. The text is centered on a white rectangular background.

-Zona de especial protección para las aves (ZEPA) "Cortados y Cantiles de los ríos Jarama y Manzanares".

-LIC (Lugar de Importancia Comunitaria) en la Red Natura 2000.

The background is a solid teal color. It is decorated with various botanical illustrations: a large green leaf in the top left, a monstera leaf on the left side, a smaller green leaf in the top right, and a branch with yellow-green buds in the bottom right. A white vertical bar is positioned on the left side of the text. The text is written in a black, cursive font.

*¿Cómo se han
formado?*

Se formaron a través de las excavaciones de áridos por la alta actividad minera. Estas excavaciones fueron abandonadas y al estar cerca del río, se produjo transferencia de agua del río dando lugar a las lagunas

