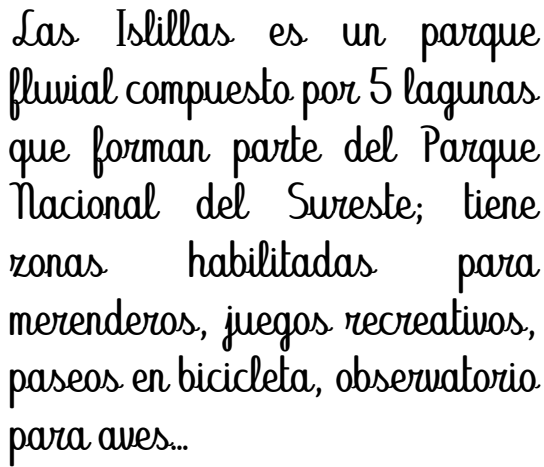


The background is a solid teal color. It is decorated with various tropical leaves: a large monstera leaf on the left, a smaller leaf at the top left, and a branch with pointed leaves at the bottom right. There are also geometric elements: a white vertical bar on the left, a white vertical bar on the right, a small teal circle in the upper right, and a series of horizontal white lines on the right side that create a shadow effect.

¿Qué son?

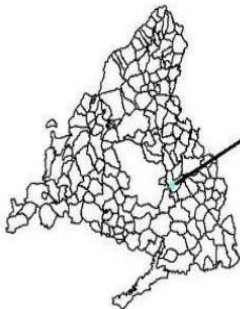


Las Islillas es un parque fluvial compuesto por 5 lagunas que forman parte del Parque Nacional del Sureste; tiene zonas habilitadas para merenderos, juegos recreativos, paseos en bicicleta, observatorio para aves...

The background is a light teal color. It features several decorative elements: a large green leaf in the top left, a smaller green leaf in the top right, a large green leaf with a white vein pattern on the left side, a green circular shape at the top center, a white vertical bar on the left side, a green circular shape on the right side, a green leaf with a white vein pattern at the bottom right, and a green leaf with a white vein pattern at the bottom left. The word "Localización" is written in a black, cursive font in the center of the page.

Localización

Las Islillas se encuentran en
Mejorada del Campo (28840),
Madrid.



The background is a light teal color. It features several decorative elements: a large green leaf in the top left, a smaller green leaf in the top right, a large green leaf on the left side, a green circular shape at the top center, a green circular shape on the right side, a green leaf-like shape at the bottom left, and a green leaf-like shape at the bottom right. A white vertical bar is positioned to the left of the text.

Cuenca Fluvial

Su cuenca fluvial es el Tajo y su subcuenca es el Henares.

Nos podemos encontrar en Las Islillas los siguientes ríos:

- Henares
- Jarama

The background is a light green color with various green leaf patterns and shapes scattered around. A white vertical bar is positioned to the left of the text. The text is in a black, cursive font and reads "Figuras De Protección".


Figuras De Protección

- Humedal incluido en el Catálogo de Embalses y Humedales de la Comunidad de Madrid y en el Inventario Español de Zonas Húmedas.

- Zona especial de conservación (ZEC) "Vegas, Cuestas y Páramos del Sureste de Madrid".

-Zona de especial protección para las aves (ZEPA) "Cortados y Cantiles de los ríos Jarama y Manzanares".

-LIC (Lugar de Importancia Comunitaria) en la Red Natura 2000.

The background is a light teal color. On the left side, there is a vertical light blue bar. Various green leaves are scattered around the edges: a large monstera leaf on the left, a smaller leaf at the top left, a large leaf at the top right, and a branch with yellow-green leaves at the bottom right. There are also some abstract green shapes, like a circle at the top and horizontal lines on the right.

*¿Cómo se han
formado?*

Se formaron a través de las excavaciones de áridos por la alta actividad minera. Estas excavaciones fueron abandonadas y al estar cerca del río, entre los huequecillos de las rocas salía el agua del río.

